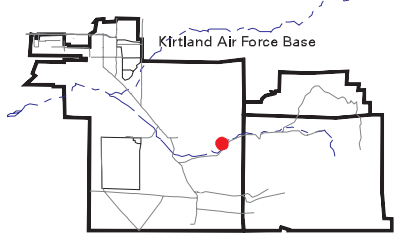






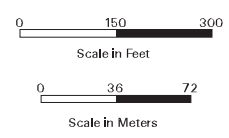
Legend



-  Unpaved Road
-  2-ft Contour
-  Surface Drainage
-  SWMU 88

SWMU 88

**Firing Site: Ranch House(88A)
Instrumentation Pole(88B)**



Projection: New Mexico State Plane, Central
Zone 3002, 1927 North American Datum

Sandia National Laboratories, New Mexico
Environmental Geographic Information System