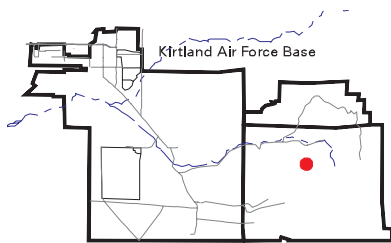








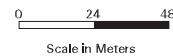
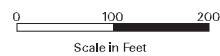
Legend



-  Unpaved Road
-  5-ft Contour
-  Building / Structure
-  Surface Drainage
-  SWMU 81A
-  Other SWMU

SWMU 81A

Catcher Box
Sled Track



Projection: New Mexico State Plane, Central
Zone 3002, 1927 North American Datum

Sandia National Laboratories, New Mexico
Environmental Geographic Information System