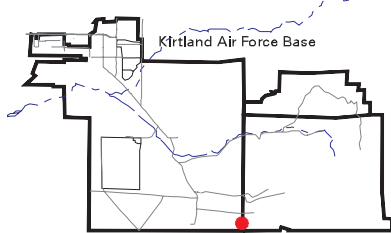





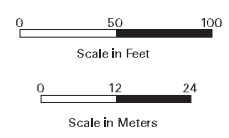


**Legend**



-  Road
-  2-ft Contour
-  Surface Drainage
-  KAFB Boundary
-  SWMU 69

**SWMU 69**  
**Old Borrow Pit**



Projection: New Mexico State Plane, Central  
Zone 3002, 1927 North American Datum

Sandia National Laboratories, New Mexico  
Environmental Geographic Information System