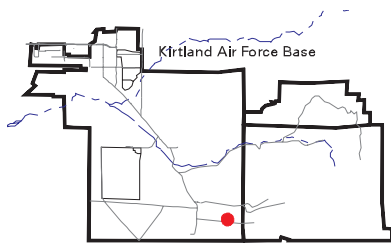






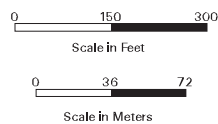


**Legend**



-  Road
-  2-ft Contour
-  Surface Drainage
-  Building / Structure
-  SWMU 68
-  Other SWMU

**SWMU 68**  
**Old Burn Site**



Projection: New Mexico State Plane, Central  
 Zone 3002, 1927 North American Datum

Sandia National Laboratories, New Mexico  
 Environmental Geographic Information System