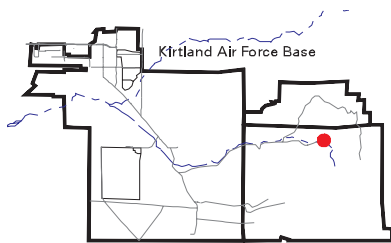






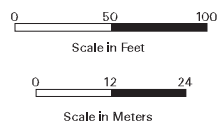


**Legend**



-  Unpaved Road
-  5-ft Contour
-  Surface Drainage
-  Building / Structure
-  SWMU 65C
-  Other SWMU

**SWMU 65C**  
**Lurance Canyon**  
**Explosive Test Site**



Projection: New Mexico State Plane, Central  
Zone 3002, 1927 North American Datum

Sandia National Laboratories, New Mexico  
Environmental Geographic Information System