






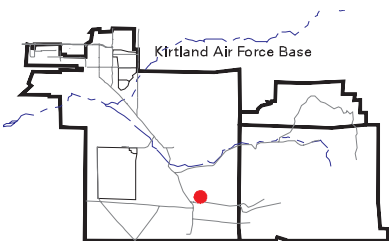
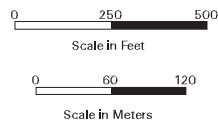


Legend

-  Unpaved Road
-  Fence
-  10-ft Contour
-  Surface Drainage
-  Building / Structure
-  SWMU 61B
-  Other SWMU

SWMU 61B
Schoolhouse Mesa Test Site:
Cratering Area



Projection: New Mexico State Plane, Central
 Zone 3002, 1927 North American Datum

Sandia National Laboratories, New Mexico
 Environmental Geographic Information System