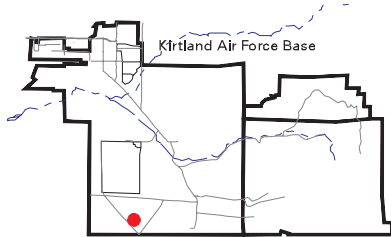



Legend



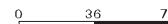
- Unpaved Road
- Fence
- 2-ft Contour
- Surface Drainage
- SWMU 55
- Other SWMU

SWMU 55

**Red Towers Site
 Thunder Range**



Scale in Feet



Scale in Meters



Projection: New Mexico State Plane, Central
 Zone 3002, 1927 North American Datum

Sandia National Laboratories, New Mexico
 Environmental Geographic Information System