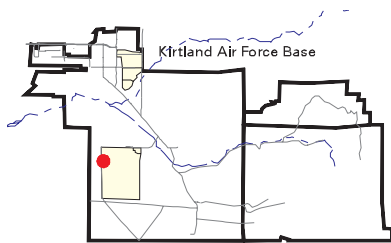







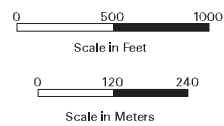


Legend



-  Road
-  Fence
-  10-ft Contour
-  SWMU 26
-  Other SWMU
-  SNL Technical Area
-  Building

**SWMU 26
Burial Site
(West side of TA-III)**



Projection: New Mexico State Plane, Central
Zone 3002, 1927 North American Datum

Sandia National Laboratories, New Mexico
Environmental Geographic Information System