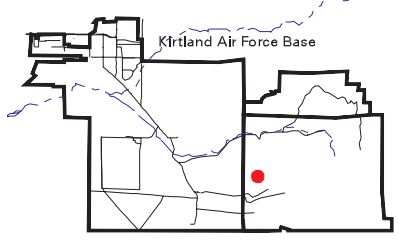





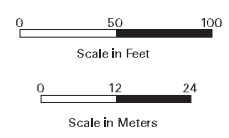


**Legend**



-  Unpaved Road
-  Surface Drainage
-  Fence
-  5-ft Contour
-  SWMU 19

**SWMU 19**  
**TRUPAK Boneyard Storage Area**  
**NW End of Old Aerial Cable**



Projection: New Mexico State Plane, Central  
Zone 3002, 1927 North American Datum

Sandia National Laboratories, New Mexico  
Environmental Geographic Information System