





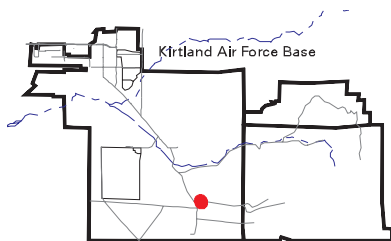
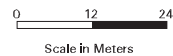
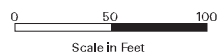


**Legend**

-  Road
-  2-ft Contour
-  Fence
-  Building / Structure
-  Surface Drainage
-  SWMU 147

**SWMU 147  
Building 9925  
Septic Systems**



Projection: New Mexico State Plane, Central  
Zone 3002, 1927 North American Datum

Sandia National Laboratories, New Mexico  
Environmental Geographic Information System