





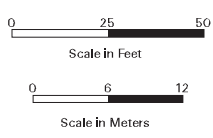


Legend

-  Road
-  2-ft Contour
-  Fence
-  Building / Structure
-  SWMU 146
-  Other SWMU

**SWMU 146
 Building 9920
 Septic System**



Projection: New Mexico State Plane, Central
 Zone 3002, 1927 North American Datum

Sandia National Laboratories, New Mexico
 Environmental Geographic Information System