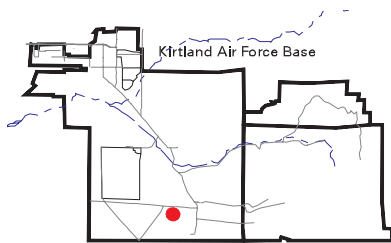







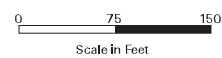
Legend



-  Road
-  2-ft Contour
-  Building / Structure
-  SWMU 144
-  Other SWMU

SWMU 144

Building 9980 Septic System



Scale in Feet



Scale in Meters



Projection: New Mexico State Plane, Central
Zone 3002, 1927 North American Datum

Sandia National Laboratories, New Mexico
Environmental Geographic Information System