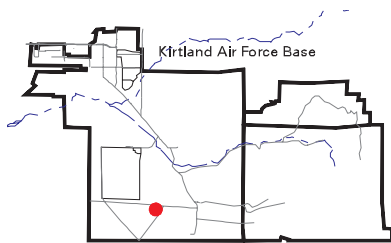





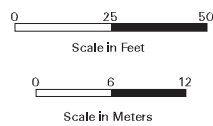


Legend



-  Unpaved Road
-  2-ft Contour
-  Fence
-  Building / Structure
-  SWMU 141

SWMU 141
Building 9967 Septic System
(Thunder Range)



Projection: New Mexico State Plane, Central
Zone 3002, 1927 North American Datum

Sandia National Laboratories, New Mexico
Environmental Geographic Information System