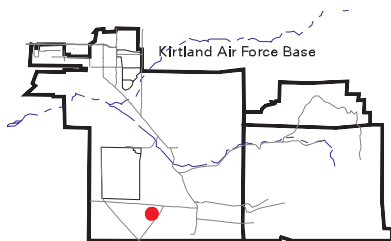







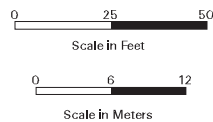


**Legend**



-  Unpaved Road
-  2-ft Contour
-  Fence
-  Building / Structure
-  SWMU 140

**SWMU 140**  
**Building 9965 Septic System**  
**(Thunder Range)**



Projection: New Mexico State Plane, Central  
 Zone 3002, 1927 North American Datum

Sandia National Laboratories, New Mexico  
 Environmental Geographic Information System