






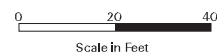


Legend

-  Septic Tank
-  Seepage Pit
-  Drain Line
-  Road / Parking
-  Fence
-  Building / Structure
-  Surface Drainage

Drain and Septic Systems (DSS) Site 1101

**Bldg. 885
Septic System
(TA-I)**



Scale in Feet



Scale in Meters



Projection: New Mexico State Plane, Central
Zone 3002, 1927 North American Datum

Sandia National Laboratories, New Mexico
Environmental Geographic Information System