



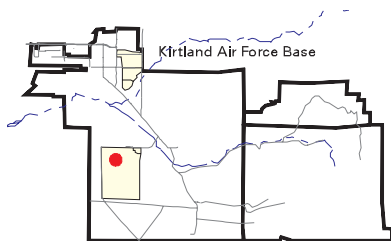
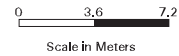
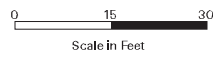


Legend

-  Seepage Pit
-  Drain Line
-  Fence
-  Building / Structure

Drain and Septic Systems (DSS) Site 1089

**Bldg. 6734
Seepate Pit
(TA-III)**



Projection: New Mexico State Plane, Central
Zone 3002, 1927 North American Datum

Sandia National Laboratories, New Mexico
Environmental Geographic Information System