





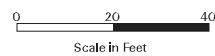


Legend

-  Septic Tank
-  Seepage Pit
-  Drain Line
-  Road / Parking
-  Fence
-  Building / Structure

Drain and Septic Systems (DSS) Site 1034

**Bldg. 6710
Septic System
(TA-III)**



Scale in Feet



Scale in Meters



Projection: New Mexico State Plane, Central
Zone 3002, 1927 North American Datum

Sandia National Laboratories, New Mexico
Environmental Geographic Information System