








Projection: New Mexico State Plane, Central
 Zone 3002, 1927 North American Datum

Legend

-  Septic Tank/
Distribution Box
-  Drain Line
-  Road
-  1-ft Contour
-  Surface Drainage
-  Building / Structure
-  Fence

**Drain and Septic Systems
 (DSS) Site 1006**

**Bldg. 6741
 Septic System
 (TA-III)**



Scale in Feet



Scale in Meters



Sandia National Laboratories, New Mexico
 Environmental Geographic Information System