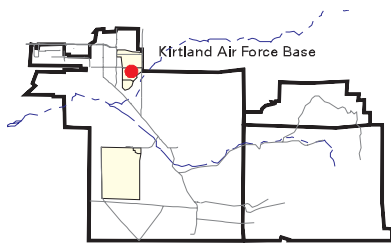


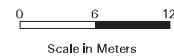
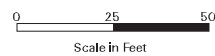
**Legend**



- Drain Line
- Septic Tank, Seepage Pit, Distribution Box
- Edge of Pavement
- Fence
- - - Former Building Structure

**Drain and Septic Systems (DSS) Site 1003**

**Former Bldg. 915/922  
Septic System (TA-II)**



Projection: New Mexico State Plane, Central Zone 3002, 1927 North American Datum

Sandia National Laboratories, New Mexico  
Environmental Geographic Information System